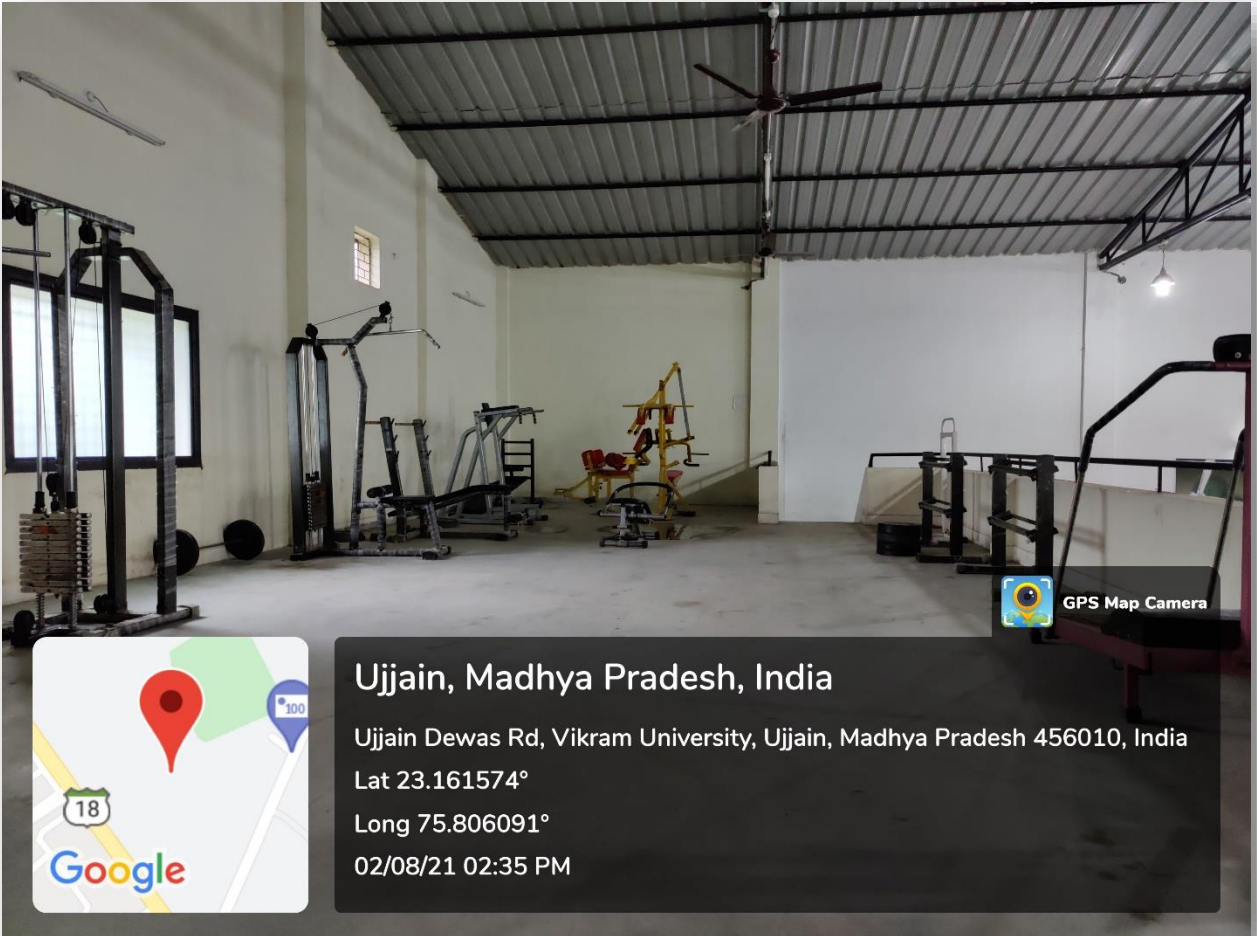


Gymnasium



Ujjain, Madhya Pradesh, India

Ujjain Dewas Rd, Vikram University, Ujjain, Madhya Pradesh 456010, India

Lat 23.161574°

Long 75.806091°

02/08/21 02:35 PM



GPS Map Camera



Ujjain, Madhya Pradesh, India

Ujjain Dewas Rd, Vikram University, Ujjain, Madhya Pradesh
456010, India

Lat 23.161559°
Long 75.806192°

02/08/21 02:56 PM



 GPS Map Camera



Ujjain, Madhya Pradesh, India

Kothi Rd, Vikram University, Ujjain, Madhya Pradesh 456010,
India

Lat 23.161519°

Long 75.806301°

02/08/21 03:02 PM



GPS Map Camera



Ujjain, Madhya Pradesh, India

Ujjain Dewas Rd, Vikram University, Ujjain, Madhya Pradesh

456010, India

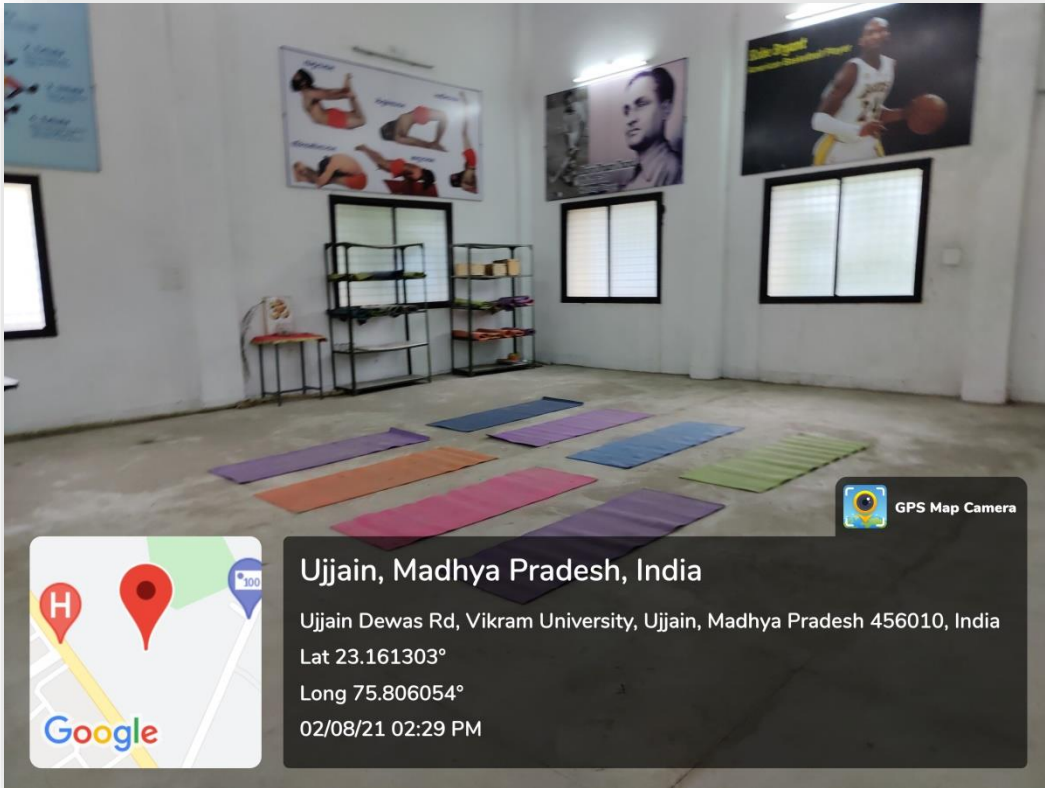
Lat 23.161477°

Long 75.806143°

02/08/21 02:54 PM

YOGA

Multipurpose Hall



Ujjain, Madhya Pradesh, India

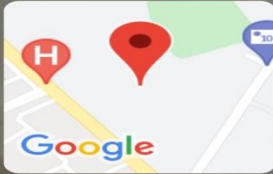
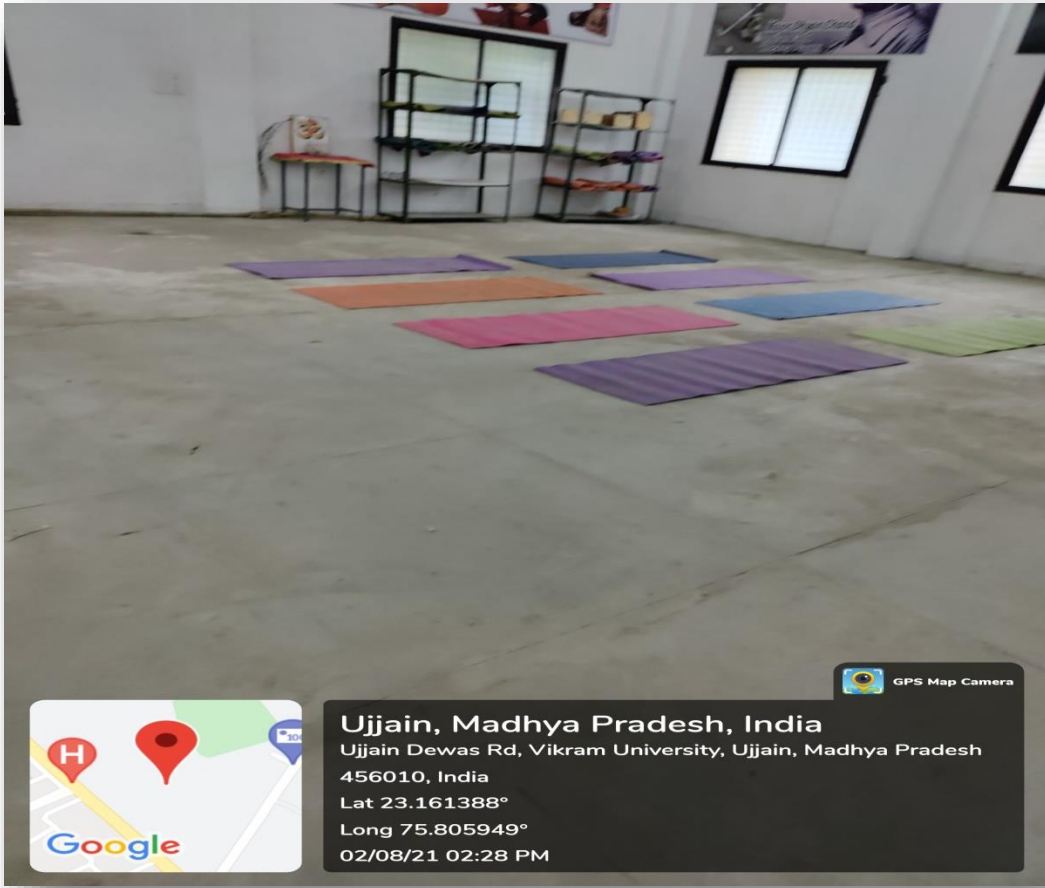
Ujjain Dewas Rd, Vikram University, Ujjain, Madhya Pradesh 456010, India

Lat 23.161303°

Long 75.806054°

02/08/21 02:29 PM





GPS Map Camera

Ujjain, Madhya Pradesh, India

Ujjain Dewas Rd, Vikram University, Ujjain, Madhya Pradesh


456010, India

Lat 23.161388°

Long 75.805949°

02/08/21 02:28 PM

Table-Tennis



Ujjain, Madhya Pradesh, India

Ujjain Dewas Rd, Vikram University, Ujjain, Madhya Pradesh

456010, India

Lat 23.161327°

Long 75.806124°

02/08/21 02:32 PM

Carrom & Chess



GPS Map Camera



Ujjain, Madhya Pradesh, India

Ujjain Dewas Rd, Vikram University, Ujjain, Madhya Pradesh

456010, India

Lat 23.161298°

Long 75.806034°

02/08/21 02:50 PM



GPS Map Camera



Ujjain, Madhya Pradesh, India
Ujjain Dewas Rd, Vikram University, Ujjain, Madhya Pradesh
456010, India
Lat 23.16089°
Long 75.805863°
02/08/21 02:52 PM

Volleyball Court



Ujjain, Madhya Pradesh, India

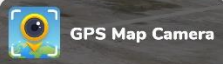
Ujjain Dewas Rd, Vikram University, Ujjain, Madhya Pradesh 456010, India

Lat 23.160868°

Long 75.805354°

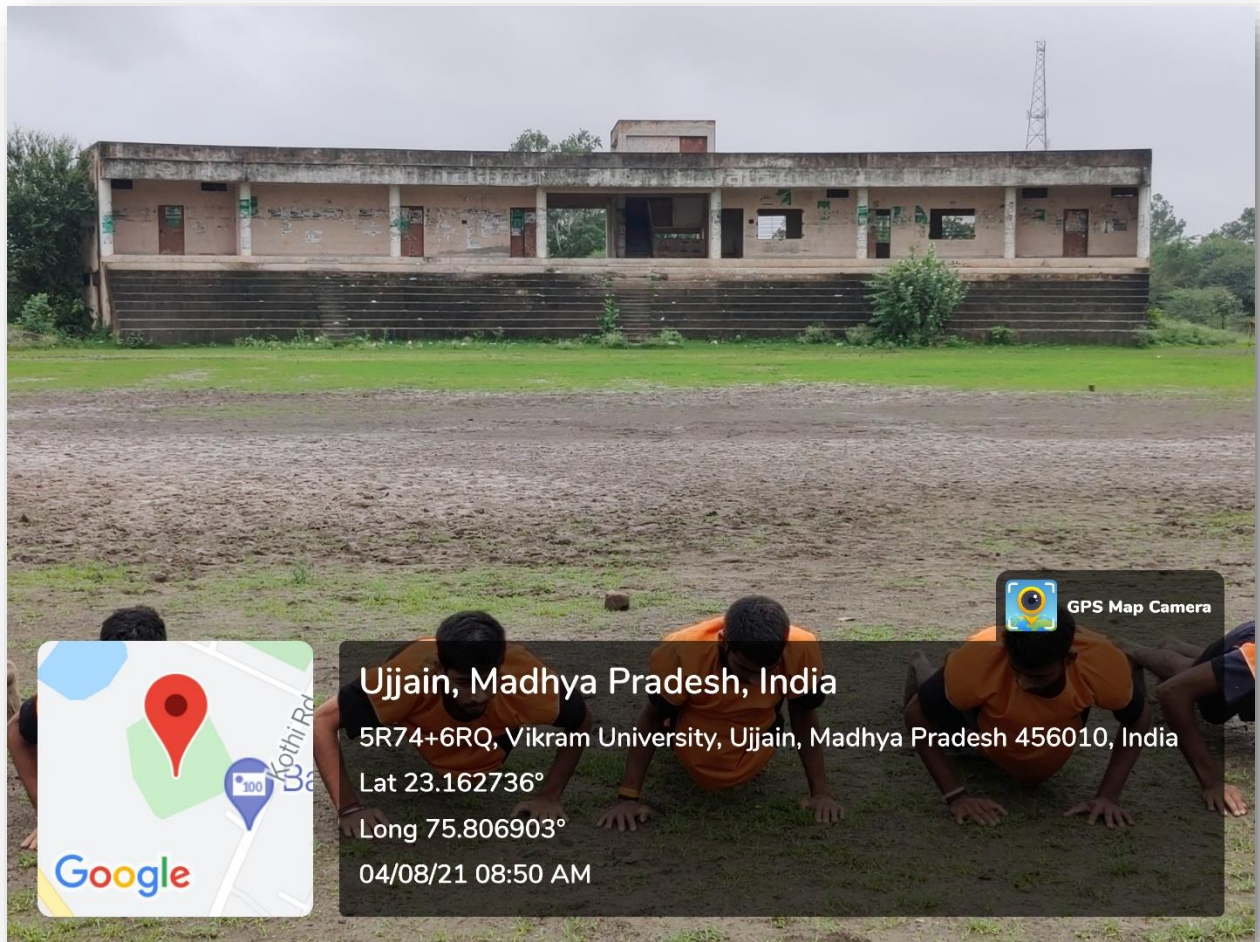
04/08/21 10:05 AM

Basketball Court



Ujjain, Madhya Pradesh, India
 5R52+HPF, Mahananda Nagar, Ujjain, Madhya Pradesh 456010, India
 Lat 23.158963°
 Long 75.801735°
 04/08/21 09:26 AM

University Ground



Ujjain, Madhya Pradesh, India

5R74+6RQ, Vikram University, Ujjain, Madhya Pradesh 456010, India

Lat 23.162736°

Long 75.806903°

04/08/21 08:50 AM



*Practice Net & Pitch
for Cricket (I.P.C.A)*



Ujjain, Madhya Pradesh, India

5R54+3MC, Vikram University, Ujjain, Madhya Pradesh

456010, India

Lat 23.157559°

Long 75.806555°

04/08/21 09:44 AM



Ujjain, Madhya Pradesh, India

5R54+7HP, Vikram University, Ujjain, Madhya Pradesh

456010, India

Lat 23.158419°

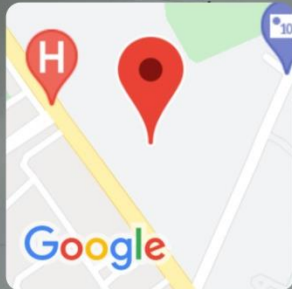
Long 75.80598°

04/08/21 09:34 AM

Musical Instruments



GPS Map Camera



Ujjain, Madhya Pradesh, India

Ujjain Dewas Rd, Vikram University, Ujjain, Madhya Pradesh 456010, India

Lat 23.160839°

Long 75.805923°

02/08/21 01:33 PM



GPS Map Camera



Ujjain, Madhya Pradesh, India

Ujjain Dewas Rd, Vikram University, Ujjain, Madhya Pradesh 456010, India

Lat 23.160867°

Long 75.805863°

02/08/21 01:32 PM